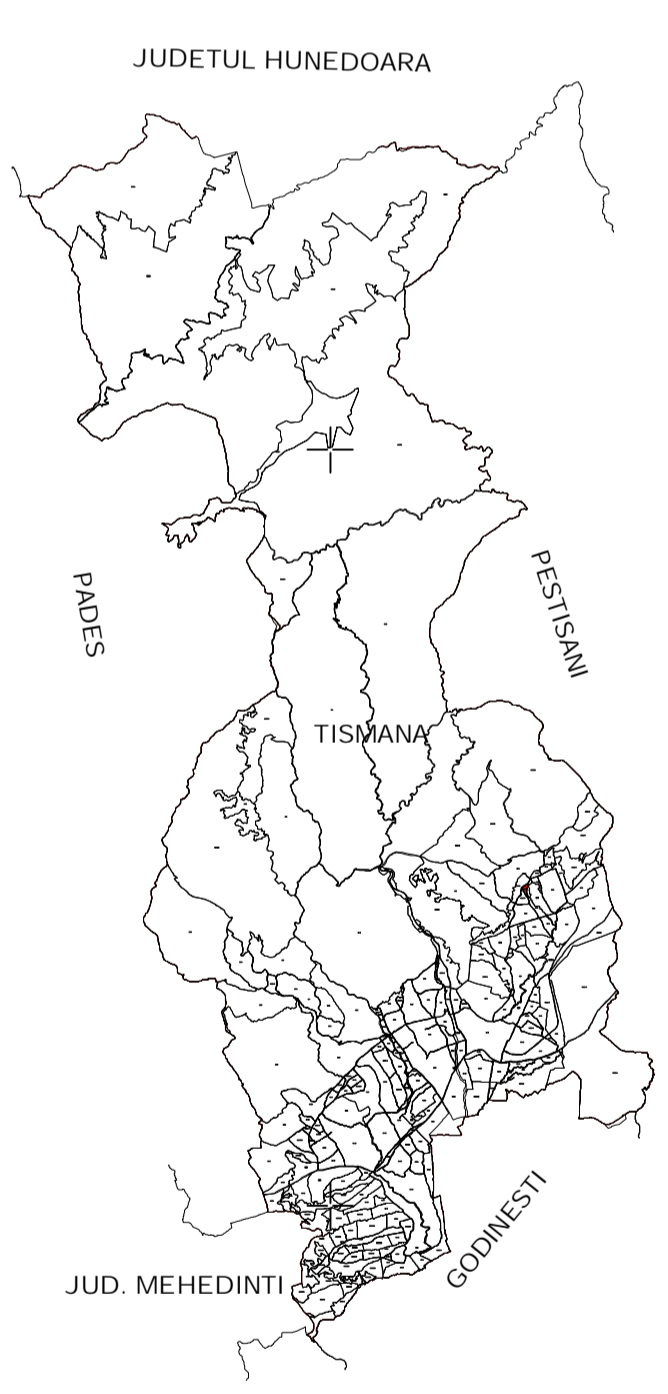
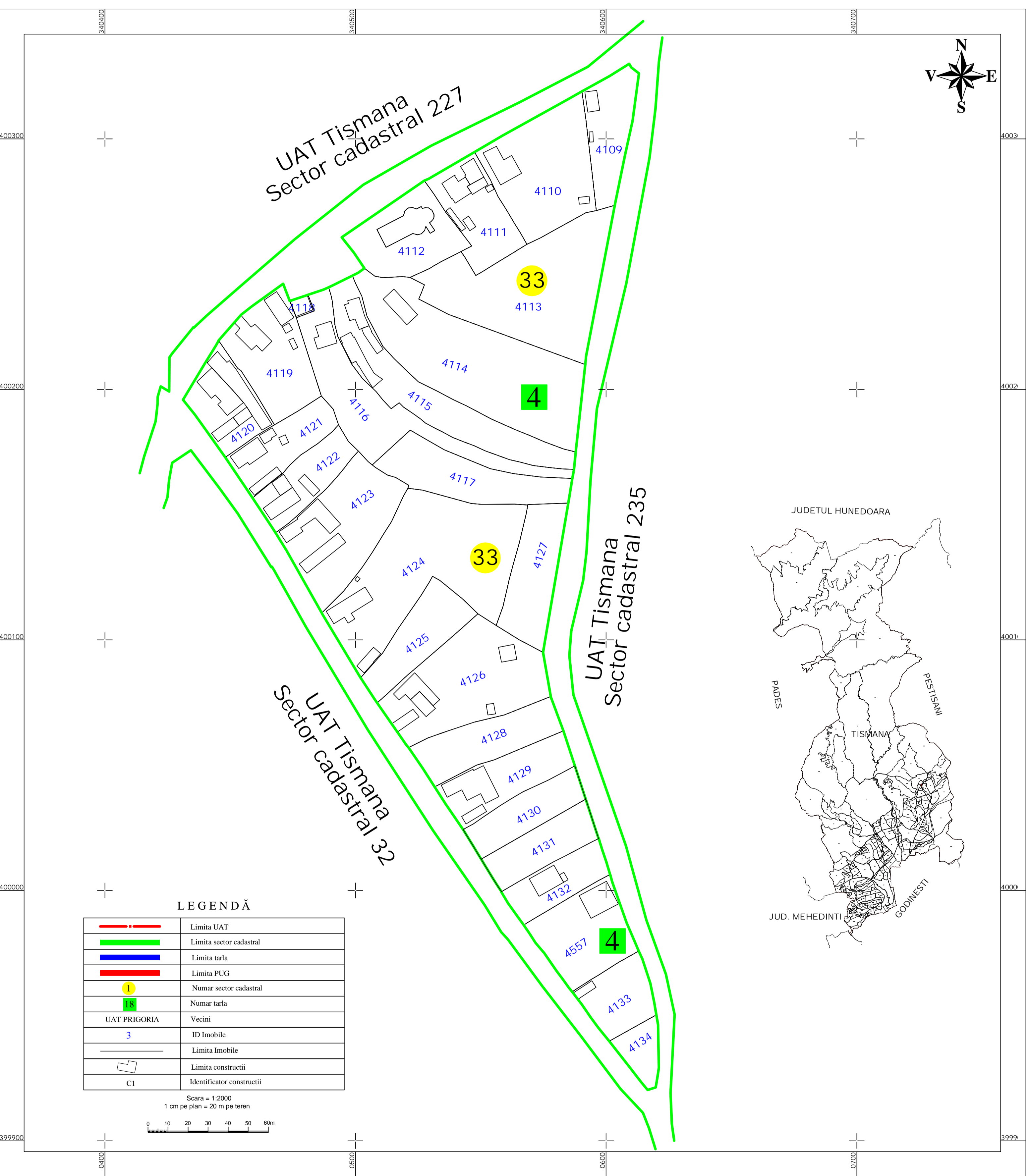



# PLAN CADASTRAL

## UAT Tismana, Judetul Gorj

### Sector cadastral nr. 33

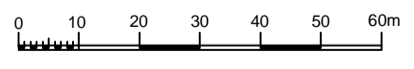
Scara 1:1000  
Sistem de proiectie STEREO 70



#### LEGENDĂ

	Limita UAT
	Limita sector cadastral
	Limita tarla
	Limita PUG
	Numar sector cadastral
	Numar tarla
UAT PRIGORIA	Vecini
	ID Imobile
	Limita Imobile
	Limita constructii
	Identificator constructii

Scara = 1:2000  
1 cm pe plan = 20 m pe teren



Inregistrare sistematica UAT Tismana, Sector 33, Anul 2023  
"spre publicare"

S.C. TOPOMEDCRIS SRL			ORAS TISMANA	
Proiectat	ing. Medintu Mircea Adrian		Scara 1:1000	<b>Lucrari de inregistrare sistematica a imobilelor in Sistemul Integrat de Cadastru si Carte funciara UAT-Tismana - Sector 33</b>
Măsurat	SC TOPOMEDCRIS SRL			
Calculat	ing. Medintu Mircea Adrian		Data DECEMBRIE 2023	
Editat	ing. Medintu Mircea Adrian			
Approbat	ing. Medintu Mircea Adrian			