


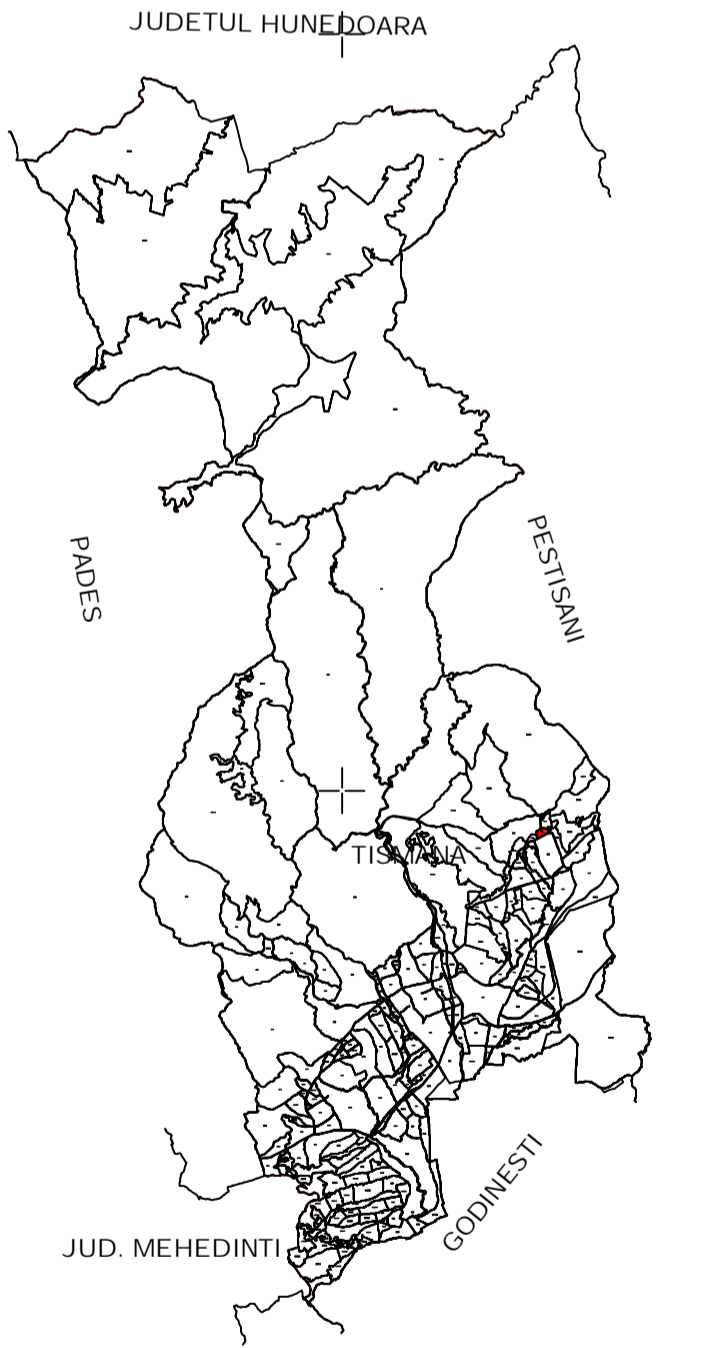
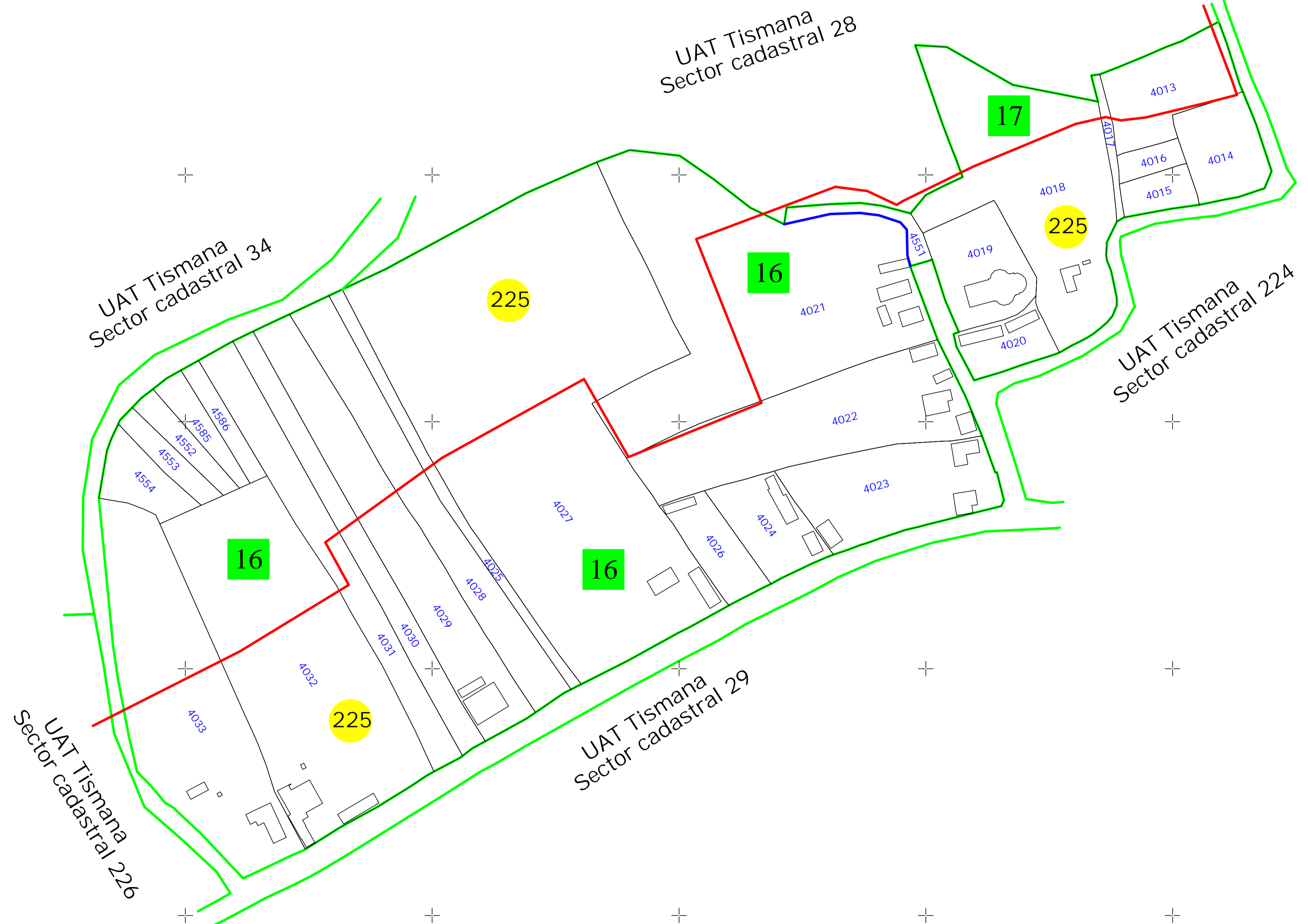
PLAN CADASTRAL
 UAT Tismana, Judetul Gorj
 Sector cadastral nr. 225
 Scara 1:1000
 Sistem de proiectie STEREO 70



LEGENDĂ

| | |
|--------------|---------------------------|
| | Limita UAT |
| | Limita sector cadastral |
| | Limita tarla |
| | Limita PUG |
| | Numar sector cadastral |
| | Numar tarla |
| UAT PRIGORIA | Vecini |
| | ID Imobile |
| | Limita Imobile |
| | Limita constructii |
| C1 | Identificator constructii |

Scara = 1:2000
 1 cm pe plan = 20 m pe teren



| | | | |
|----------------------|----------------------------|--|----------------|
| S.C. TOPOMEDCRIS SRL | | ORAS TISMANA | |
| Proiectat | ing. Medintu Mircea Adrian | Scara | 1:1000 |
| Măsurat | SC TOPOMEDCRIS SRL | Lucrari de inregistrare sistematica a imobilelor in Sistemul Integrat de Cadastru si Carte funciara UAT-Tismana - Sector 225 | |
| Calculat | ing. Medintu Mircea Adrian | | |
| Editat | ing. Medintu Mircea Adrian | | |
| Aprobat | ing. Medintu Mircea Adrian | Data | DECEMBRIE 2023 |